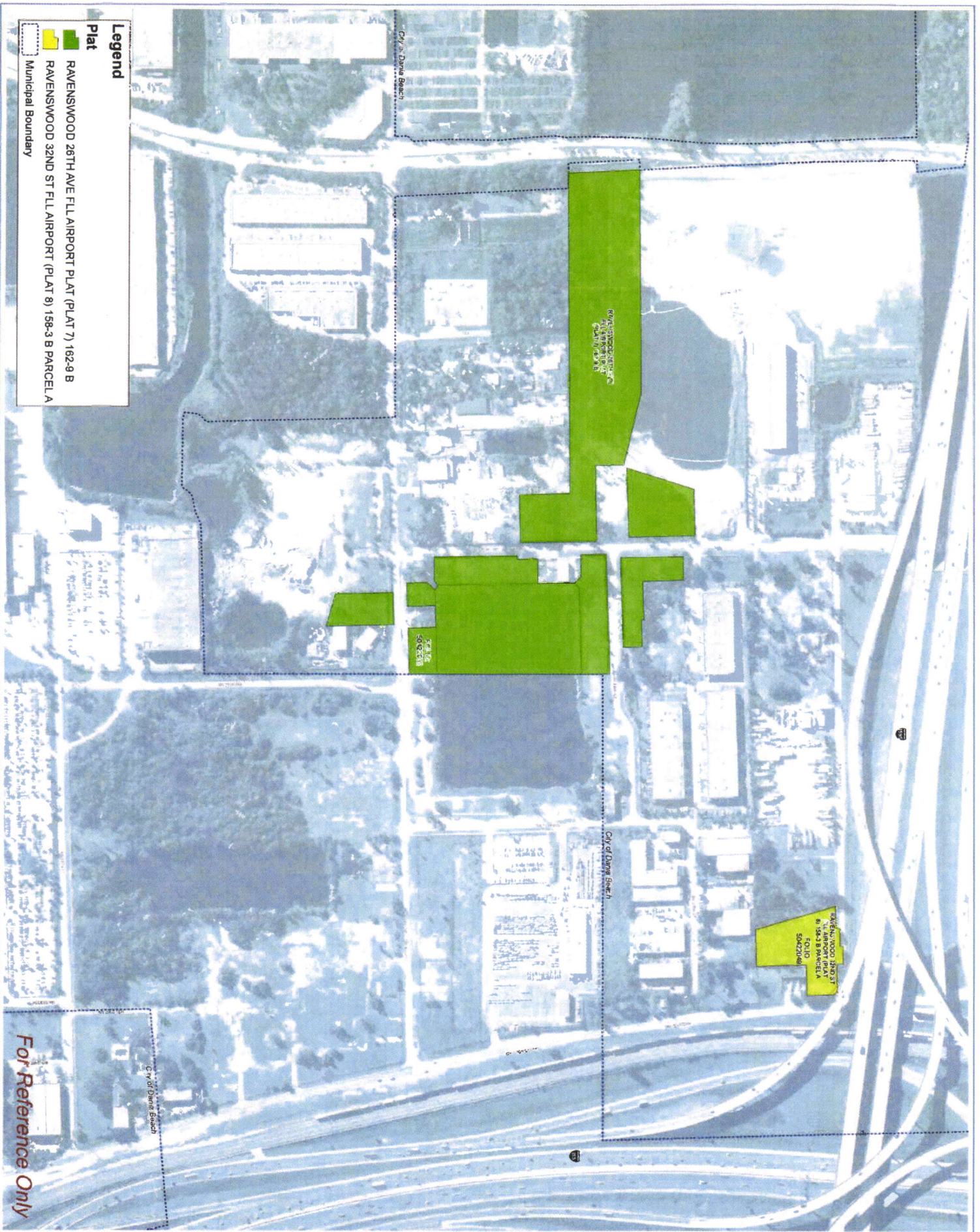


Exhibit B - Escheated Properties Broward County Property Owner in Dania Beach

1 - 504233010060		5 - 504234010720		9 - 504234060670	
2 - 504233010110		6 - 504234010760		10 - 504234300230	
3 - 504233010130		7 - 504234060260		11 - 504234300240	
4 - 504233150060		8 - 504234060670		12 - 504234300250	





Legend

Plat

- RAVENSWOOD 26TH AVE FLL AIRPORT PLAT (PLAT 7) 162-9 B
- RAVENSWOOD 32ND ST FLL AIRPORT (PLAT 8) 156-3 B PARCELA

Municipal Boundary

For Reference Only




EXHIBIT C-1

COUNTY DEED

(Pursuant to Section 125.411, Florida Statutes)

THIS DEED, made this _____ day of _____ 20__, by BROWARD COUNTY, a political subdivision of the State of Florida ("Grantor"), whose address is 115 South Andrews Avenue, Suite 423, Fort Lauderdale, Florida, and _____, a _____ ("Grantee"), whose mailing address is _____.

WITNESSETH:

That Grantor for and in consideration of the sum of TEN DOLLARS (\$10.00) to it in hand paid by Grantee, the receipt whereof is hereby acknowledged, has granted, bargained and sold to Grantee, the real property described on Exhibit A, attached hereto and made a part hereof ("Property"), lying and being in Broward County, Florida.

THIS CONVEYANCE IS SUBJECT TO: all zoning rules, regulations and ordinances and other prohibitions imposed by any governmental authority with jurisdiction over the Property, including any rules and regulations which may be imposed by the Federal Aviation Administration (or any successor agency) or the Florida Department of Transportation (or any successor agency) designating any limitation on the uses of property located in the vicinity of an airport; all easements and other matters of record; taxes for the year of closing and subsequent years; and that certain Declaration of Covenants, Restrictions and Easements, recorded in Official Records Book _____, pages ___ through ___, of the Public Records of Broward County, Florida, the terms, conditions and provisions of which are hereby incorporated herein and made a part hereof by this reference.

The term "GRANTOR" and "GRANTEE" as used herein shall refer to the respective parties, and the heirs, personal representatives, successors, and assigns of such parties.

EXHIBIT C-1
(CONTINUED)

IN WITNESS WHEREOF, BROWARD COUNTY has caused these presents to be executed in its name by its Board of County Commissioners acting by the Mayor or Vice Mayor of said Board, the day and year aforesaid.

ATTEST:

BROWARD COUNTY, through its
BOARD OF COUNTY COMMISSIONERS

County Administrator and Ex-Officio
Clerk of the Board of County
Commissioners of Broward County,
Florida

By: _____

_____ day of _____, 20__

Approved as to form by

Office of County Attorney
Broward County, Florida
JONI ARMSTRONG COFFEY, County Attorney
Governmental Center, Suite 423
115 South Andrews Avenue
Fort Lauderdale, Florida 33301
Telephone: (954) 357-7600
Telecopier: (954) 357-6968

By _____
Christine C. Lee
Senior Assistant County Attorney

D

Legend

- TRAILS END FLL AIRPORT PLAT (PLAT 5) 162-40 B
- Municipal Boundary



For Reference Only



AVIATION DEPARTMENT
 Planning & Development Division
 100 Aviator Boulevard
 Fort Lauderdale, FL 33315
 P 954-359-8171 F 954-359-1335
 www.broward.org/airport

Trails End FLL Airport Plat
 Exhibit D


Fort Lauderdale-Hollywood International Airport (FLL)



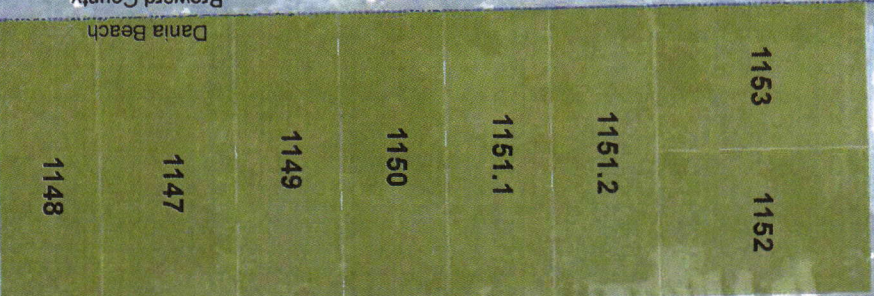
E



SW 22ND TER



SW 39TH ST



SW 22ND AVE



RAVENSWOOD RD

ANGLERS AVE

Broward County
Dania Beach

Legend

- BCAD Property
- Municipal Boundary

For Reference Only


BCAD Property within the City of Dania Beach

Exhibit E



AVIATION DEPARTMENT
 Planning & Development Division
 100 Aviation Boulevard
 Fort Lauderdale, FL 33315
 P 954-359-6171 F 264-359-1335
www.broward.org/airport

Fort Lauderdale-Hollywood International Airport (FLL)





Legend

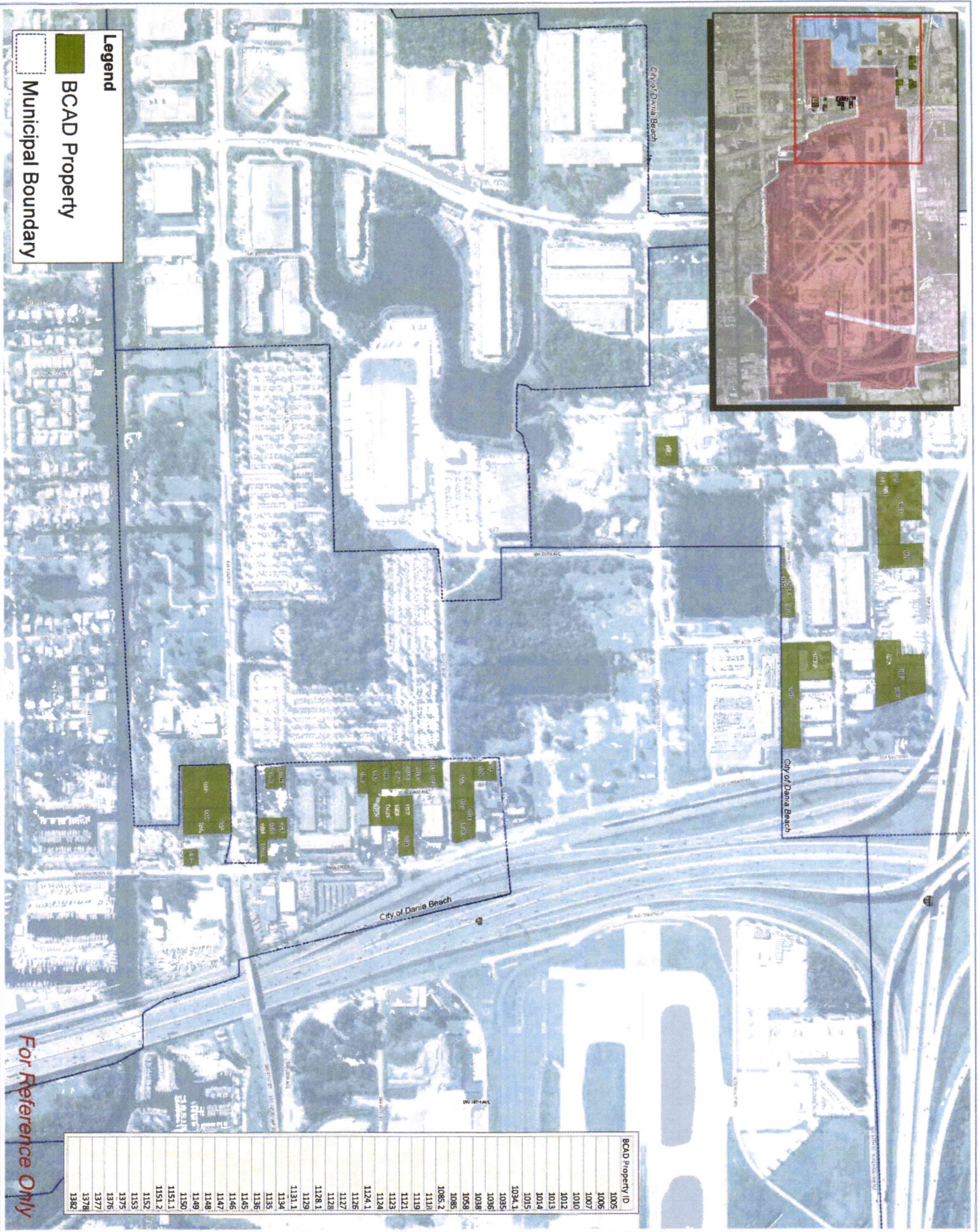
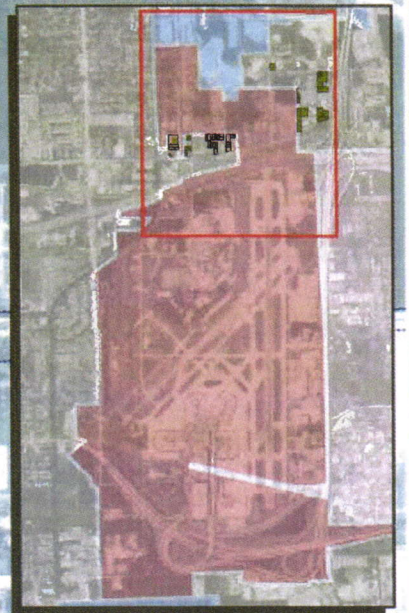
- BCAD Property
- Municipal Boundary



For Reference Only

Legend

- BCAD Property
- Municipal Boundary




BCAD Property ID
1005
1006
1007
1010
1012
1013
1014
1015
1094.1
1095
1096
1098
1098
1098
1098.2
1118
1119
1121
1123
1124
1124.1
1128.1
1129
1131.1
1134
1135
1136
1145
1146
1147
1148
1149
1150
1151.1
1151.2
1152
1153
1375
1376
1377
1378
1382

For Reference Only

BCAD Property within the City of Dania Beach

Exhibit E





AVIATION DEPARTMENT
 Planning & Development Division
 100 Aviation Boulevard
 Fort Lauderdale, FL 33315
 P 954-359-6171 F 954-359-1335
www.broward.org/airport

Fort Lauderdale-Hollywood International Airport (FLL)



Legend

-  BCAD Property
-  Municipal Boundary

Dania Beach
Hollywood

COLLINS RD SW 36TH ST

1058

SW 26TH TER TRAM RD



For Reference Only



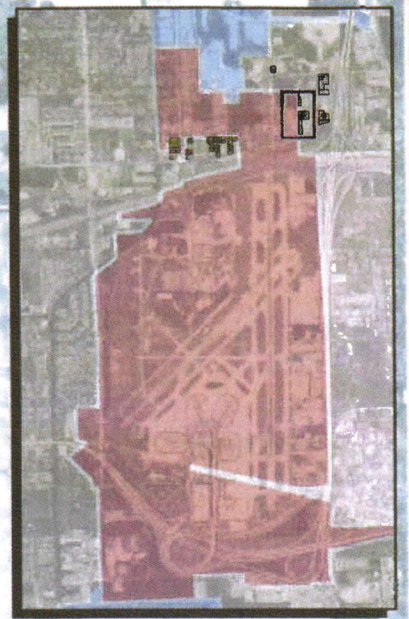
AVIATION DEPARTMENT
 Planning & Development Division
 100 Aviation Boulevard
 Fort Lauderdale, FL 33315
 P. 954-359-6171 F. 954-359-1335
 www.broward.org/allport

BCAD Property within the City of Dania Beach

Exhibit E

Fort Lauderdale-Hollywood International Airport (FLL)





For Reference Only

BCAD Property within the City of Dania Beach


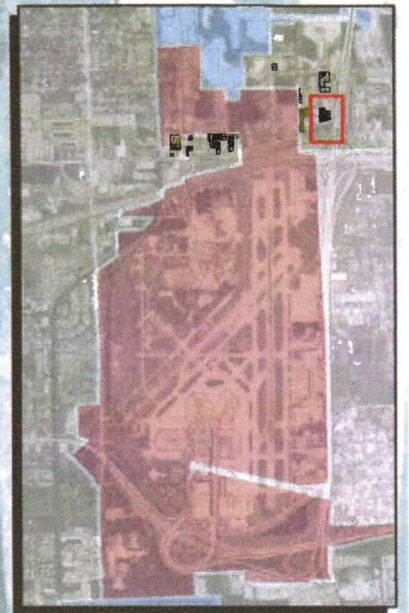
Exhibit E



AVIATION DEPARTMENT
 Planning & Development Division
 100 Aviation Boulevard
 Fort Lauderdale, FL 33315
 P. 954-359-6171 F. 954-359-1335
 www.broward.org/airport

Fort Lauderdale-Hollywood International Airport (FLL)





Legend

- BCAD Property
- Municipal Boundary

For Reference Only



AVIATION DEPARTMENT
 Planning & Development Division
 100 Aviation Boulevard
 Fort Lauderdale, FL 33315
 P 954-359-6171 F 954-359-1335
 www.browards.org/airport

BCAD Property within the City of Dania Beach

Exhibit E

Fort Lauderdale-Hollywood International Airport (FLL)





Legend

- BCAD Property
- Municipal Boundary



For Reference Only

BCAD Property within the City of Dania Beach

Exhibit E



AVIATION DEPARTMENT
 Planning & Development Division
 100 Aviation Boulevard
 Fort Lauderdale, FL 33315
 P. 954-359-6171 F. 954-359-1335
 www.broward.org/airport

Fort Lauderdale-Hollywood International Airport (FLL)

